

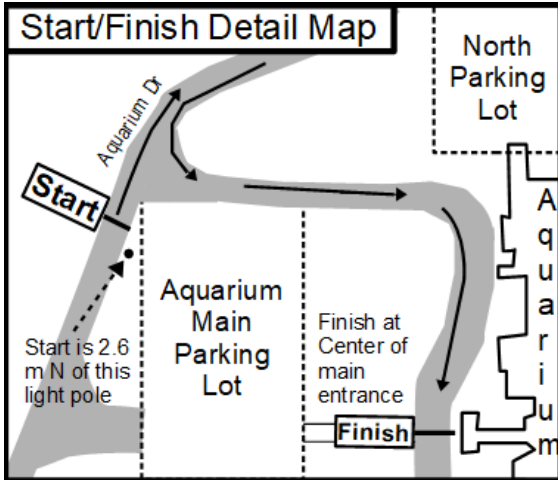


USATF Certification
OK18018DG

Aquarium 10k #3

Jenks, OK – 10,000 meters

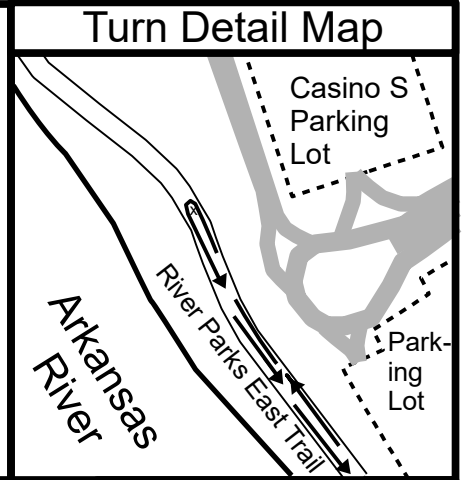
Effective Dates
3/18/18-12/31/28



Start: On Aquarium Dr, 2.6 m N of the light pole in the NW corner of the parking lot.
(GPS: 36.0204 -95.9585)

Finish: On road in front of OK Aquarium, directly in line with the center of the main entrance.
(GPS 36.0199 -95.9575)

Turnaround: On River Parks trail, 85 meters N of the Large Power line poles. Also at north edge of planters around traffic circle in Casino South parking lot
(GPS 36.0379 -95.9610)

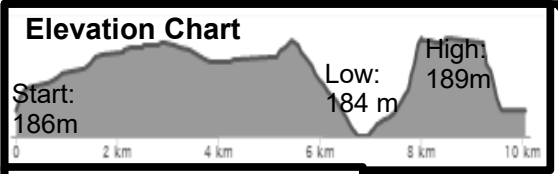


Measured by: Martin Updike, I:40 Race Service
Measured on 3/13/2018 918-577-1956, martin@i40raceservice.com

Race Contact: Liz Medrano – OK Aquarium
LMedrano@okaquarium.org

8k: ON RP trail, directly across from the Crown Woods Apt Sign.
(GPS 36.0298-95.9528)

9k: On Pedestrian bridge, 26.7 W of the 4th light pole from the W end of the bridge.
(GPS:36.0298-95.9528)



1k: On Main St, 4 m E of the stop sign at 4th & Main St.
(GPS 36.0225-95.9657)

2k: On Birch St, 3 m N of the fire hydrant at the north entrance to the parking lot by the music building (GPS: 36.0275 -95.9725)

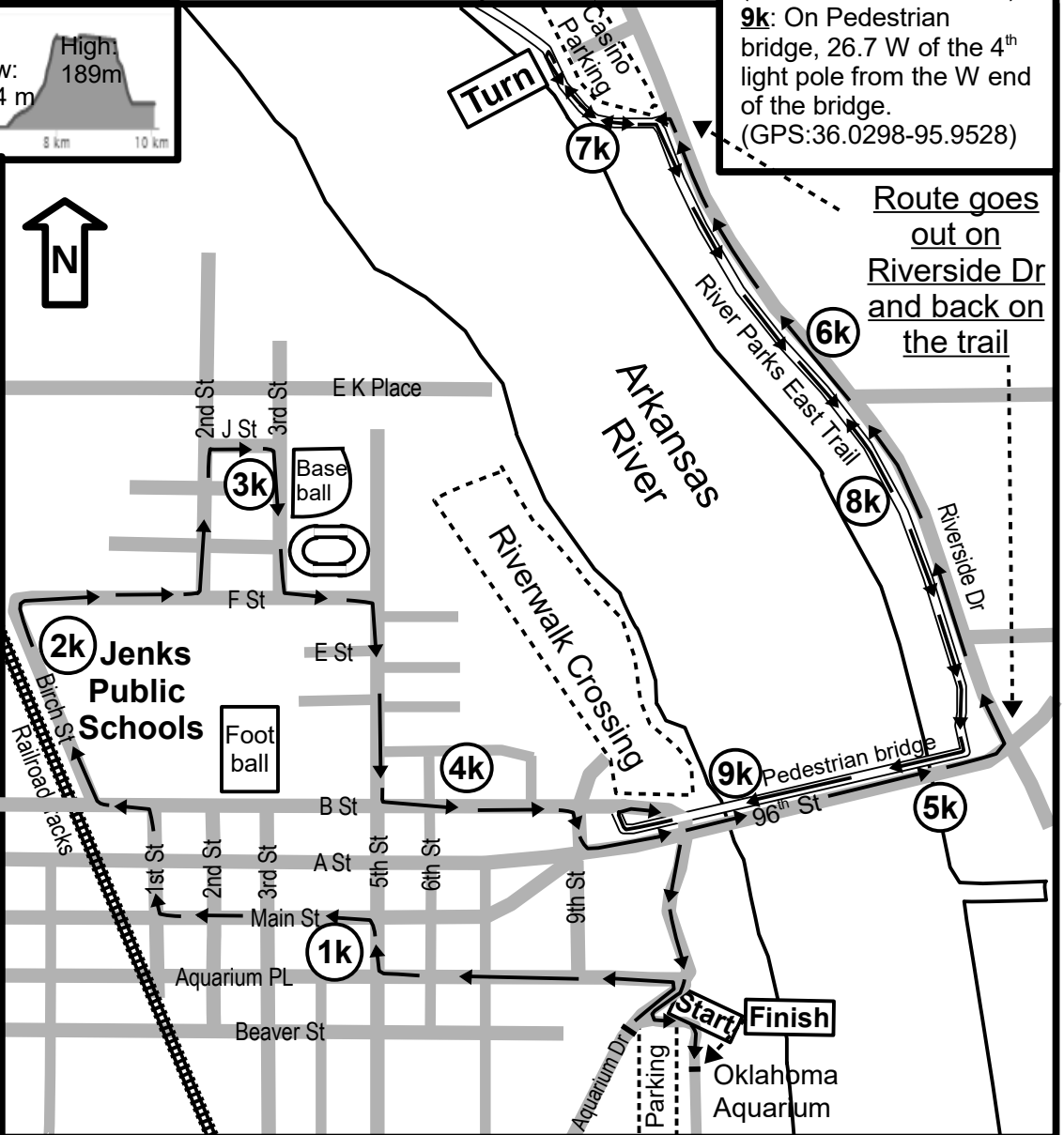
3k: On 3rd St, 9 m N of the right field foul pole of the Jenks HS Baseball Field (GPS: 36.0261 -95.9717)

4k: On B St, at the center of duplex at 725/731 East B St.
(GPS:36.0246-95.9618)

5k: On the 96th St Bridge, 1 m W of where the white curb paint starts on W end of bridge (GPS 36.0254 -95.9516)

6k: On Riverside Dr. 5.5 m S of powerbox "1108" on W side of rd.
(GPS:36.0331-95.9557)

7k: On RP trail coming back, 7 m E of end of Black Fence
(GPS:36.0368-95.9592)





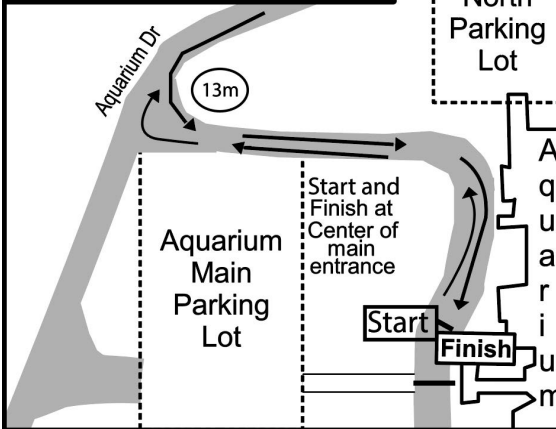
USATF Certification

Aquarium 10k #3 Jenks, OK – 10,000 meters

Effective Dates

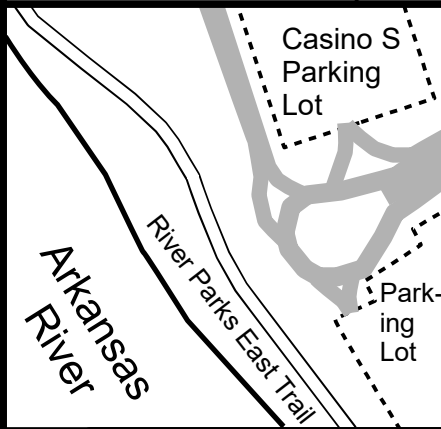


Start/Finish Detail Map



Start: On Aquarium Dr, 2.6 m N of the light pole in the NW corner of the parking lot.
(GPS: 36.0204 -95.9585)
Finish: On road in front of OK Aquarium, directly in line with the center of the main entrance.
(GPS 36.0199 -95.9575)
Turnaround: On River Parks trail, 85 meters N of the Large Power line poles. Also at north edge of planters around traffic circle in Casino South parking lot
(GPS 36.0379 -95.9610)

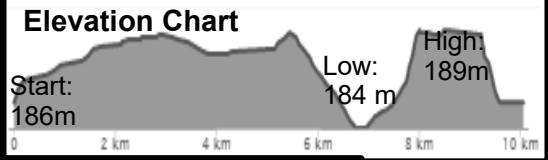
Turn Detail Map



Measured by: Martin Updike, I:40 Race Service
Measured on 3/13/2018 918-577-1956, martin@i40raceservice.com

Race Contact: Liz Medrano
OK Aquarium
LMedrano@okaquarium.org

8k: ON RP trail, directly across from the Crown Woods Apt Sign.
(GPS 36.0298-95.9528)
2k: On Pedestrian bridge, 26.7 W of the 4th light pole from the W end of the bridge.
(GPS:36.0298-95.9528)



1k: On Main St, 4 m E of the stop sign at 4th & Main St.
(GPS 36.0225-95.9657)
2k: On Birch St, 3 m N of the fire hydrant at the north entrance to the parking lot by the music building (GPS: 36.0275 -95.9725)
3k: On 3rd St, 9 m N of the right field foul pole of the Jenks HS Baseball Field (GPS: 36.0261 -95.9717)
4k: On B St, at the center of duplex at 725/731 East B St.
(GPS:36.0246-95.9618)
5k: On the 96th St Bridge, 1 m W of where the white curb paint starts on W end of bridge (GPS 36.0254 -95.9516)
6k: On Riverside Dr. 5.5 m S of powerbox "1108" on W side of rd.
(GPS:36.0331-95.9557)
7k: On RP trail coming back, 7 m E of end of Black Fence
(GPS:36.0368-95.9592)

