



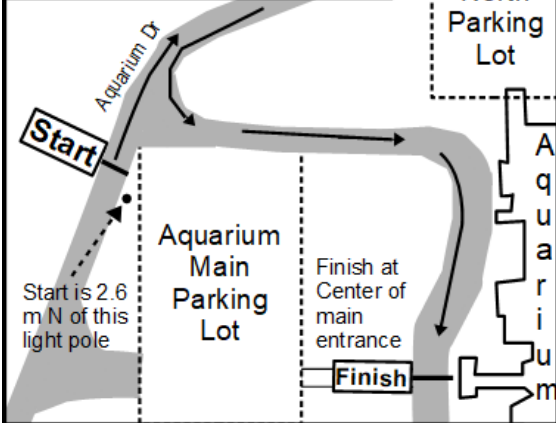
USATF Certification

# Aquarium 10k #3 Jenks, OK – 10,000 meters

Effective Dates



## Start/Finish Detail Map

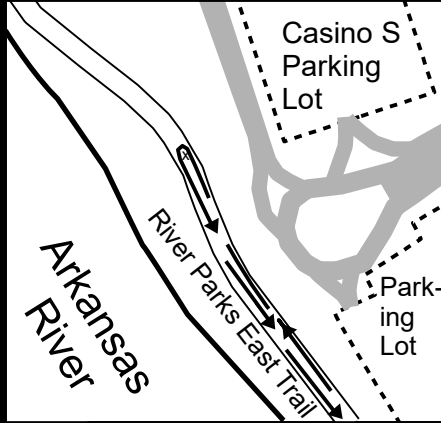


**Start:** On Aquarium Dr, 2.6 m N of the light pole in the NW corner of the parking lot.  
(GPS: 36.0204 -95.9585)

**Finish:** On road in front of OK Aquarium, directly in line with the center of the main entrance.  
(GPS 36.0199 -95.9575)

**Turnaround:** On River Parks trail, 85 meters N of the Large Power line poles. Also at north edge of planters around traffic circle in Casino South parking lot  
(GPS 36.0379 -95.9610)

## Turn Detail Map

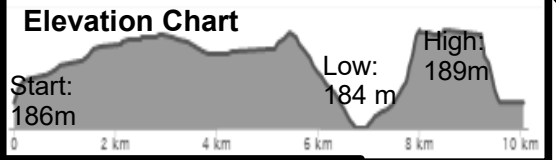


**Measured by:** Martin Updike, I:40 Race Service  
Measured on 3/13/2018 918-577-1956, martin@i40raceservice.com

**Race Contact:** Kara Lovell – OK Aquarium  
klovell@okaquarium.org

**8k:** ON RP trail, directly across from the Crown Woods Apt Sign.  
(GPS 36.0298-95.9528)

**9k:** On Pedestrian bridge, 26.7 W of the 4<sup>th</sup> light pole from the W end of the bridge.  
(GPS:36.0298-95.9528)



**1k:** On Main St, 4 m E of the stop sign at 4<sup>th</sup> & Main St.  
(GPS 36.0225-95.9657)

**2k:** On Birch St, 3 m N of the fire hydrant at the north entrance to the parking lot by the music building (GPS: 36.0275 -95.9725)

**3k:** On 3<sup>rd</sup> St, 9 m N of the right field foul pole of the Jenks HS Baseball Field (GPS: 36.0261 -95.9717)

**4k:** On B St, at the center of duplex at 725/731 East B St.  
(GPS:36.0246-95.9618)

**5k:** On the 96<sup>th</sup> St Bridge, 1 m W of where the white curb paint starts on W end of bridge (GPS 36.0254 -95.9516)

**6k:** On Riverside Dr. 5.5 m S of powerbox "1108" on W side of rd.  
(GPS:36.0331-95.9557)

**7k:** On RP trail coming back, 7 m E of end of Black Fence  
(GPS:36.0368-95.9592)

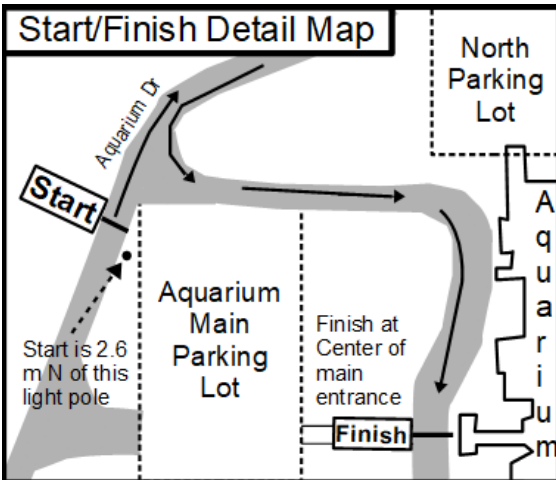




USATF Certification

# Aquarium 10k #3 Jenks, OK – 10,000 meters

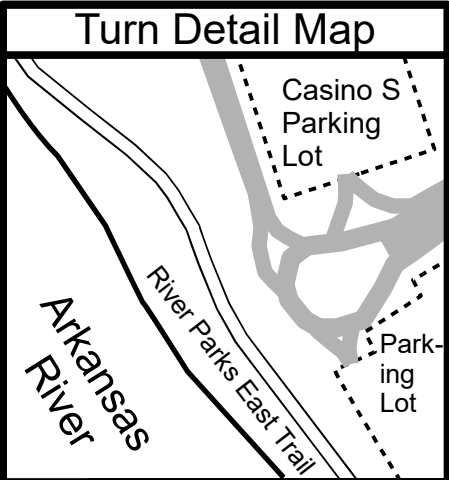
Effective Dates



**Start:** On Aquarium Dr, 2.6 m N of the light pole in the NW corner of the parking lot.  
(GPS: 36.0204 -95.9585)

**Finish:** On road in front of OK Aquarium, directly in line with the center of the main entrance.  
(GPS 36.0199 -95.9575)

**Turnaround:** On River Parks trail, 85 meters N of the Large Power line poles. Also at north edge of planters around traffic circle in Casino South parking lot  
(GPS 36.0379 -95.9610)

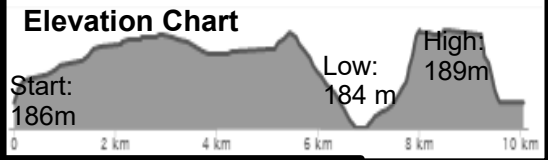


**Measured by:** Martin Updike, I:40 Race Service  
Measured on 3/13/2018 918-577-1956, martin@i40raceservice.com

**Race Contact:** Kara Lovell – OK Aquarium  
klovell@okaquarium.org

**8k:** ON RP trail, directly across from the Crown Woods Apt Sign.  
(GPS 36.0298-95.9528)

**2k:** On Pedestrian bridge, 26.7 W of the 4<sup>th</sup> light pole from the W end of the bridge.  
(GPS:36.0298-95.9528)



**1k:** On Main St, 4 m E of the stop sign at 4<sup>th</sup> & Main St.  
(GPS 36.0225-95.9657)

**2k:** On Birch St, 3 m N of the fire hydrant at the north entrance to the parking lot by the music building (GPS: 36.0275 -95.9725)

**3k:** On 3<sup>rd</sup> St, 9 m N of the right field foul pole of the Jenks HS Baseball Field (GPS: 36.0261 -95.9717)

**4k:** On B St, at the center of duplex at 725/731 East B St.  
(GPS:36.0246-95.9618)

**5k:** On the 96<sup>th</sup> St Bridge, 1 m W of where the white curb paint starts on W end of bridge (GPS 36.0254 -95.9516)

**6k:** On Riverside Dr. 5.5 m S of powerbox "1108" on W side of rd.  
(GPS:36.0331-95.9557)

**7k:** On RP trail coming back, 7 m E of end of Black Fence  
(GPS:36.0368-95.9592)

